


QUARTERLY PHYSICAL REPORT OF OPERATION
As of March 31, 2024


Department : Department of Environment and Natural Resources (DENR)
Agency/Entity : Mines and Geosciences Bureau
Operating Unit : Regional Office - VI
Organization Code (UACS) : 10 003 0300006

Particulars	UACS CODE	Physical Target (Budget Year)					Physical Accomplishment (Budget Year)					Variance as of March 31, 2024	Remarks
		1st Quarter	2nd Quarter	3rd Quarter	4th Quarter	Total	1st Quarter	2nd Quarter	3rd Quarter	4th Quarter	Total		
1	2	3	4	5	6	7	8	9	10	11	12	13	14
MINERAL RESOURCES ENFORCEMENT AND REGULATORY PROGRAM	310100000000000												
OO : Natural Resources Sustainably Managed													
Outcome Indicator(s)													
1. Percentage increase in the revenues of government from mineral resources development													
2. Percentage of monitored mining permits/contracts complying with laws, rules and regulations		0.0%	0.0%	0.0%	75.0%	75.0%							
Output Indicator(s)													
1. Mining applications (including other mining rights related applications) approved/denied/endorsed within the prescribed period		20	24	24	27	95	31				31	11	Increase in the number of applications received
2. Number of mining permits/contracts monitored		20	26	28	10	84	27				27	7	Permits located in adjacent areas were monitored in one travel period for cost efficiency.
MINERAL RESOURCES AND GEOSCIENCES DEVELOPMENT PROGRAM	310200000000000												
OO : Natural Resources Sustainably Managed													
Outcome Indicator(s)													
1. Number of LGUs informed of their geology and mineral potential					1	1							
Output Indicator(s)													
1. Percentage of total Philippine area surveyed for geology and mineral potential		0.00%	0.00%	0.00%	0.00%	0.00%							
2. Number of new mineral reservation areas assessed/endorsed for declaration			1		1	2							
GEOLOGICAL RISK REDUCTION AND RESILIENCY PROGRAM	320300000000000												
OO : Adaptive Capacities of Human Communities and Natural Systems Improved													
Outcome Indicator(s)													
1. Percentage of LGUs that included geohazard information in their Disaster Risk Reduction and Mitigation Plan, Comprehensive Land Use Plan, and/or Development Plans					79%	79%							
Output Indicator(s)													
1. Number of cities and municipalities where vulnerabilities and risk assessments were conducted			2	1	1	4							
2. Number of LGUs (cities/municipalities) provided with information, education, and communication campaigns on geohazards			3	3	1	7 cities/ municipalities							
3. Number of LGUs assessed for groundwater resources and vulnerability				3		3 cities/ municipalities							


Prepared By:


PAULINE MARIE C. JORDAN
Planning Officer
Date: April 17, 2024 02:51 PM

In coordination with:


GLENN L. UMPIG
CIC Chief, FAD in Concurrent Capacity as Chief, Finance Section
Date: April 17, 2024 02:51 PM

Approved By:


CECILIA L. CHAVO-SAYCON
CIC Regional Director
Date: April 17, 2024 02:55 PM