



1. Number of cities and municipalities where vulnerabilities and risk assessments were conducted		3	6	2	0	180	3	6	2	0	11	0	
2. Number of LGUs (cities/municipalities) provided with information, education, and communication campaigns on geohazards		2	4	5	3	200	2	3	6	3	14	0	
3. Number of LGUs assessed for groundwater resources and vulnerability		1	2	2	0	90 cities/municipalities	1	2	2	0	5	0	


Prepared By:


 Pauline Marie Jordan
 Planning Services Head/Planning Officer
 Date: 15/Jan/2020

In coordination with:


 Cecilia Onavo-Saycon
 Financial Services Head/Budget Officer
 Date: 15/Jan/2020

Approved By:


 Rau Laput
 Agency Head/ Department Secretary
 Date: 15/Jan/2020